

# CROWDERS MOUNTAIN STATE PARK

## TRAILS

### Linwood Road Access Area

Backside Trail	orange diamond	strenuous	0.8 mile
Rocktop Trail	red circle	strenuous	1.5 miles
Tower Trail	blue square	strenuous	1.8 miles

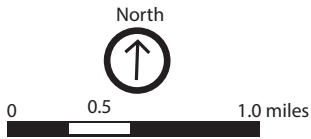
### Sparrow Springs Access Area

Camping Trail (Group)	blue diamond	moderate	1.1 miles
Camping Trail (Family)	red square	moderate	1.0 mile
Crowders Trail	white diamond	moderate	2.8 miles
Fern Trail*	red circle	easy	*0.8 mile
Lake Trail*	blue circle	easy	*0.8 mile
Pinnacle Trail	orange circle	strenuous	2.0 miles
Ridgeline Trail	red triangle	moderate	6.2 miles
Turnback Trail	white triangle	moderate	1.2 miles

### Boulders Access Area

Ridgeline Trail	red triangle	moderate	6.2 miles
-----------------	--------------	----------	-----------

\*Loop trails. All other distances listed are one way.



Exit 5  
Dixon School Rd.

Bethlehem Rd.  
Boulders Overlook

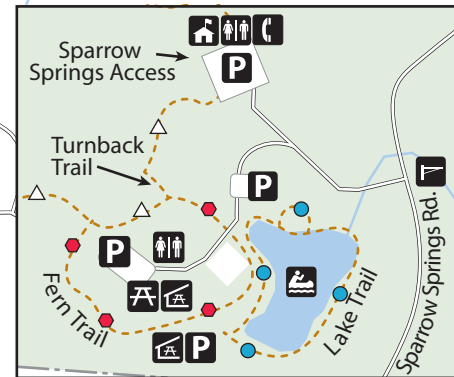
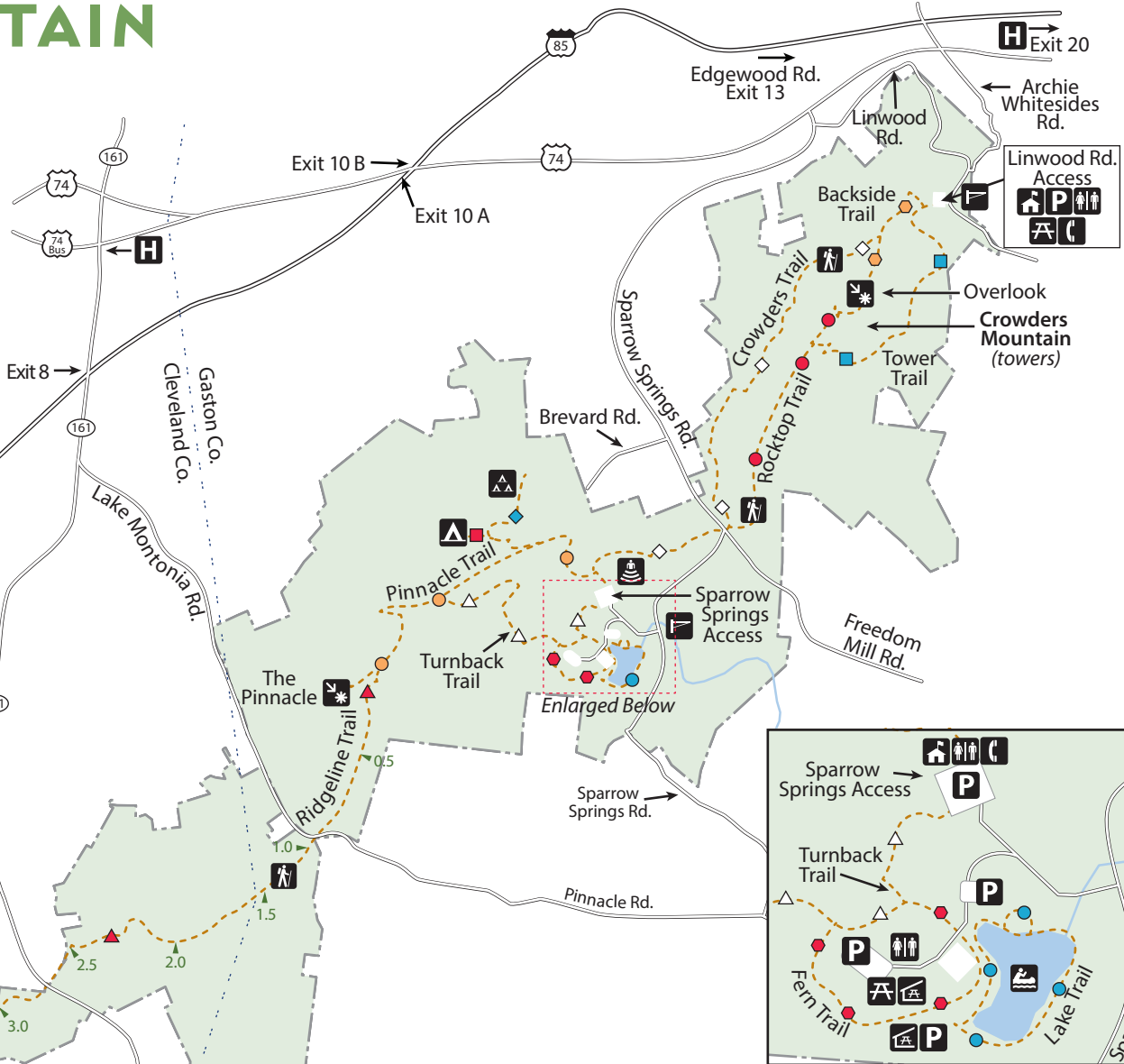


Ridgeline Trail  
4.0 4.5 5.0 5.5 6.0

North Carolina  
South Carolina

Van Dyke Rd.  
Trail continues into Kings Mountain State Park, SC  
[www.southcarolinaparks.com](http://www.southcarolinaparks.com)  
803-222-3209

**Sparrow Springs Access**  
522 Park Office Lane, Kings Mountain, NC 28086  
**Linwood Access**  
4611 Linwood Road, Gastonia, NC 28086  
**Boulders Access**  
108 Van Dyke Road, Kings Mountain, NC 28086



## LEGEND

Amphitheater	Paddling	Point of Interest
County Line	Park Boundary	Restrooms
Backpack Camping	Park Gate	Roads
Group Camping	Park Office	State Line
Hiking Trail	Parking	Telephone
Hospital	Picnic Shelter	Water
Mile Marker	Picnicking Area	