

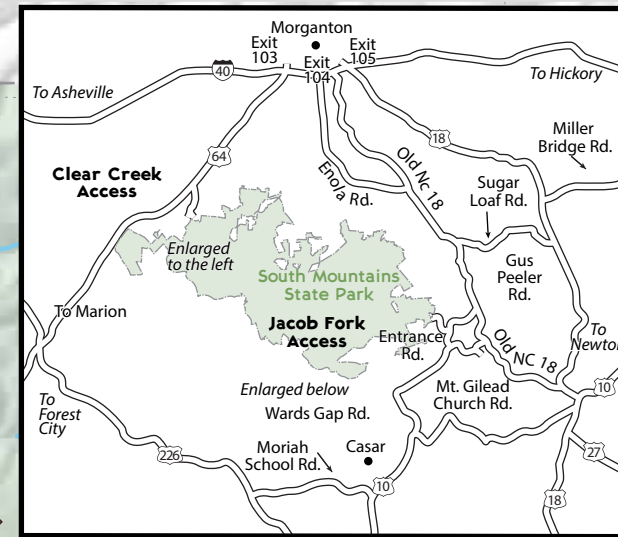
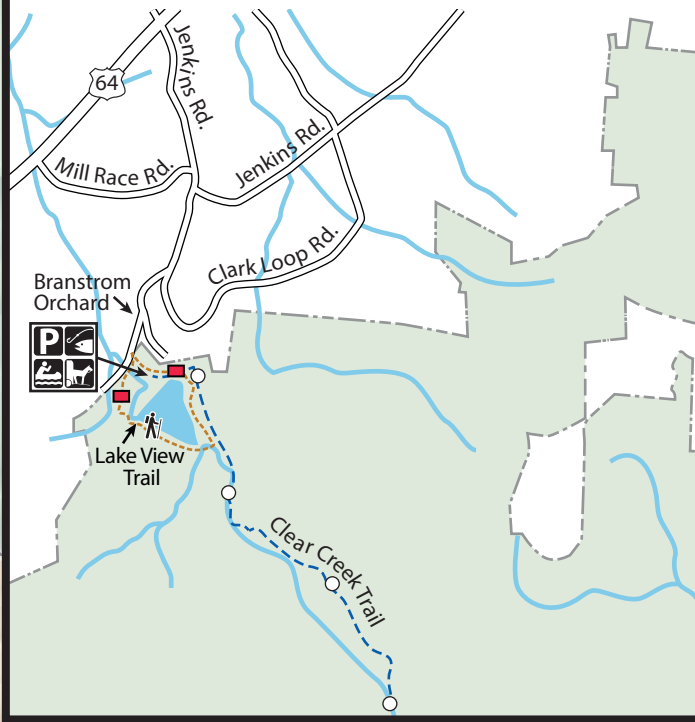
SOUTH MOUNTAINS STATE PARK

CLEAR CREEK ACCESS

GPS: 35.64338 -81.75275 (WGS-84)

5999 Branstrom Orchard St., Morganton, NC 28655


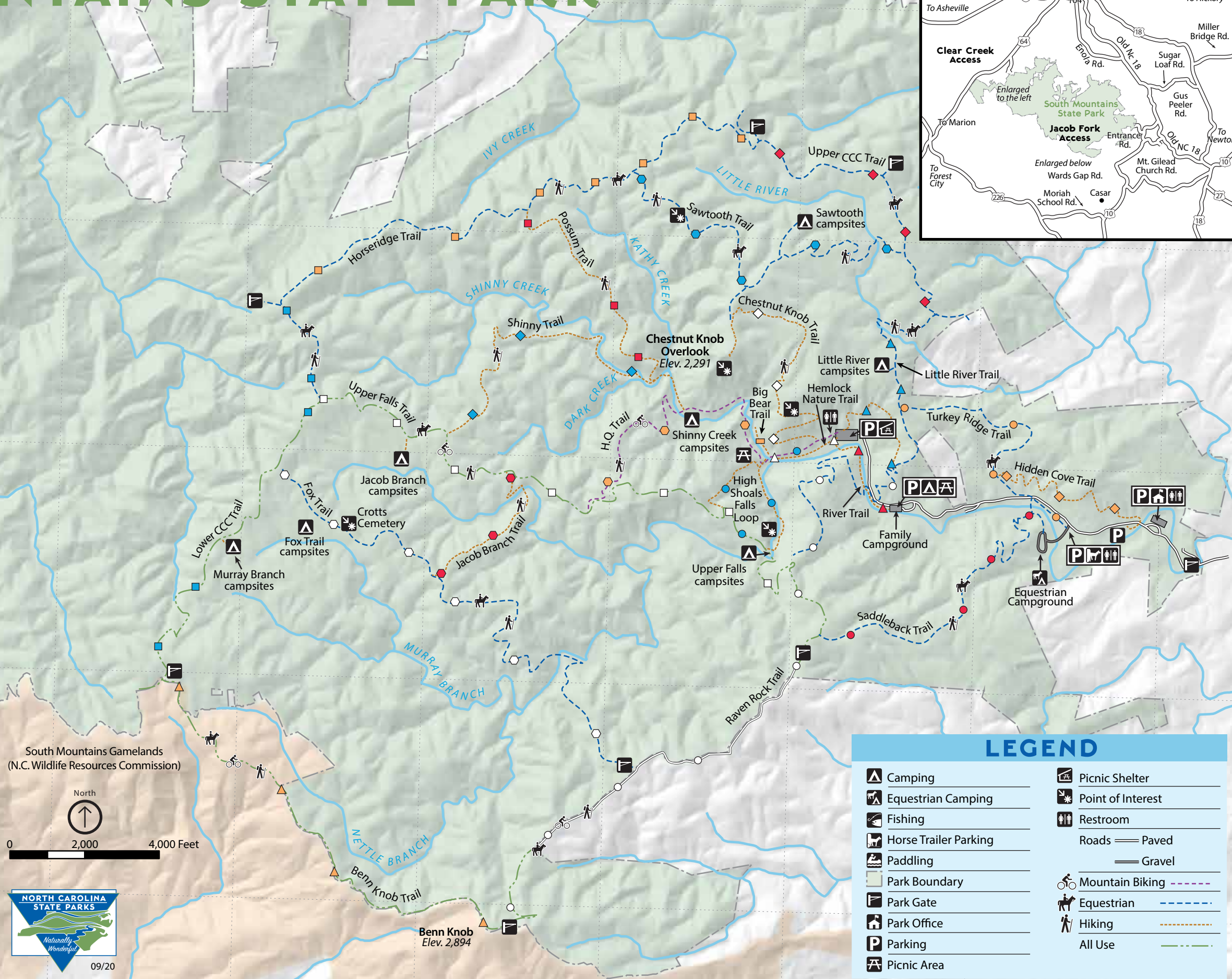
This area does not connect to Jacob Fork access.



TRAILS

	Distance	Blaze	Difficulty
Benn Knob	3.0 miles	▲ orange	moderate
Big Bear	0.2 mile	■ orange	easy
Chestnut Knob	2.6 miles	◇ white	strenuous
Fox	3.6 miles	○ white	strenuous
Headquarters (H.Q.)	1.9 miles	● orange	strenuous
Hemlock Nature	0.3 mile	△ white	easy
Hidden Cove	1.5 miles	◆ orange	moderate
High Shoals Falls Loop	2.7 miles	● blue	strenuous
Horseridge	3.3 miles	■ orange	strenuous
Jacob Branch	1.1 miles	● red	moderate
Little River	2.1 miles	▲ blue	moderate
Lower CCC	2.5 miles	■ blue	moderate
Possum	1.8 miles	■ red	strenuous
Raven Rock	5.2 miles	○ white	strenuous
River	0.5 mile	▲ red	easy
Saddleback	3.4 miles	● red	moderate
Sawtooth	2.2 miles	● blue	strenuous
Shinny	2.6 miles	◆ blue	strenuous
Turkey Ridge	1.7 miles	● orange	moderate
Upper CCC	1.6 miles	◆ red	moderate
Upper Falls	3.7 miles	□ white	strenuous
Clear Creek Access			
Clear Creek	2.2 miles	○ white	strenuous
Lake View	1.3 miles	■ red	moderate

All trails are open to hikers.



LEGEND

- Camping
- Equestrian Camping
- Fishing
- Horse Trailer Parking
- Paddling
- Park Boundary
- Park Gate
- Park Office
- Parking
- Picnic Area
- Picnic Shelter
- Point of Interest
- Restroom
- Roads — Paved
— Gravel
- Mountain Biking — - - -
- Equestrian — - - -
- Hiking — - - -
- All Use — - - -