




















**Legend**

-  Backcountry registration
-  Group campsite
-  Hiking trail
-  Group site path
-  Riverbend Trail
-  Paddling launch
-  Park boundary
-  Parking
-  Park office
-  Picnic Shelter
-  Pit Toilet
-  Point of Interest
-  Powerlines
-  Primitive campsite
-  Road
-  Water
-  Walk-in Campsite

| Campsite          | Distance | GPS utm 17S           |
|-------------------|----------|-----------------------|
| Peaks 61          | 1.32 mi. | N 46.63280 E 40.29637 |
| Peaks 62          | 2.09 mi. | N 46.65720 E 40.30265 |
| Peaks Group site  | 2.1 mi.  | N 46.72730 E 40.30199 |
| <b>Riverbend</b>  |          |                       |
| A1, A2            | 3.28 mi. | N 46.58810 E 40.31595 |
| B1, B2            | 3.65 mi. | N 46.56850 E 40.32115 |
| *1.25 river miles |          |                       |

\*Distances are one-way and start from hiking trailhead.

