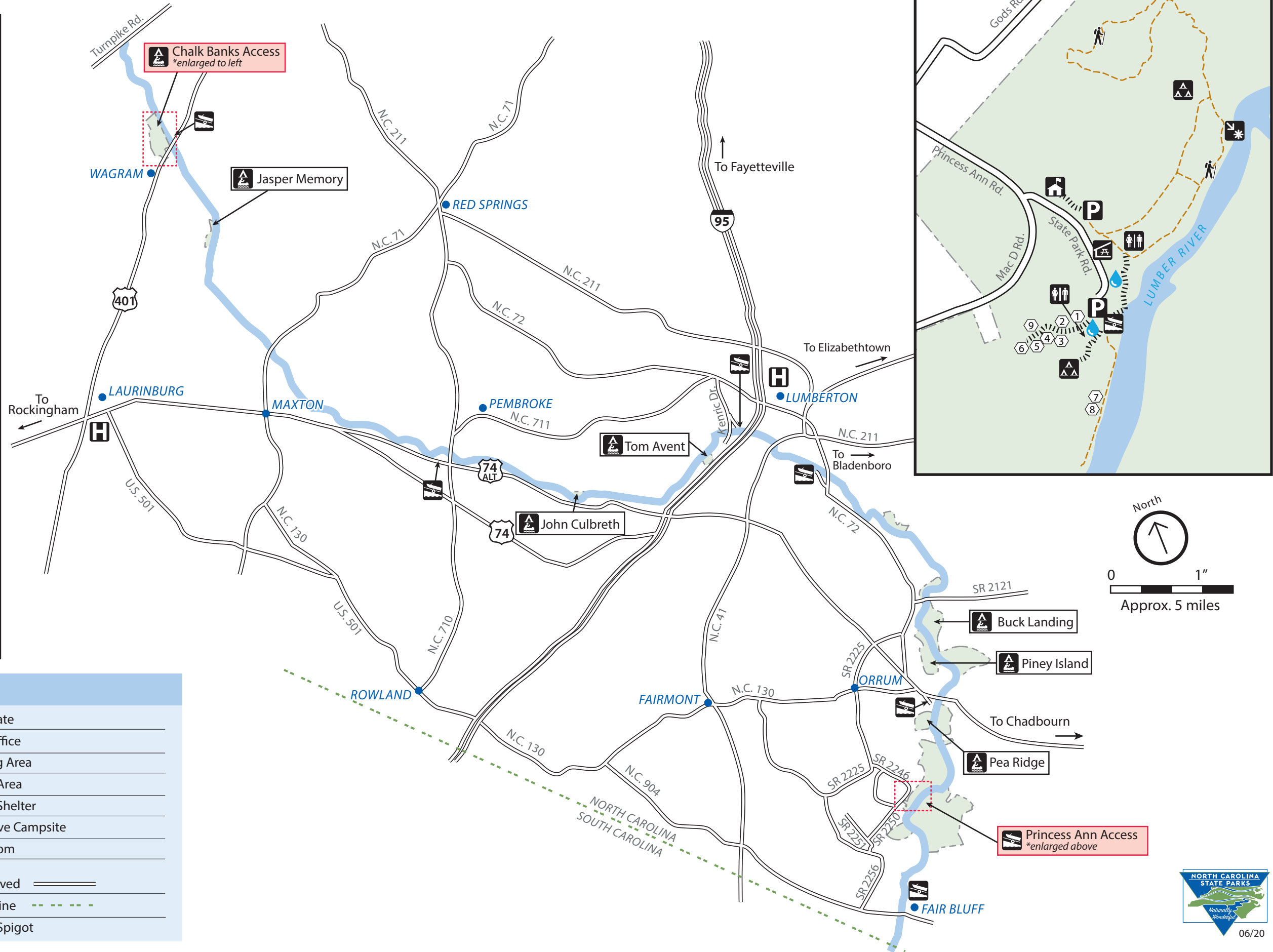
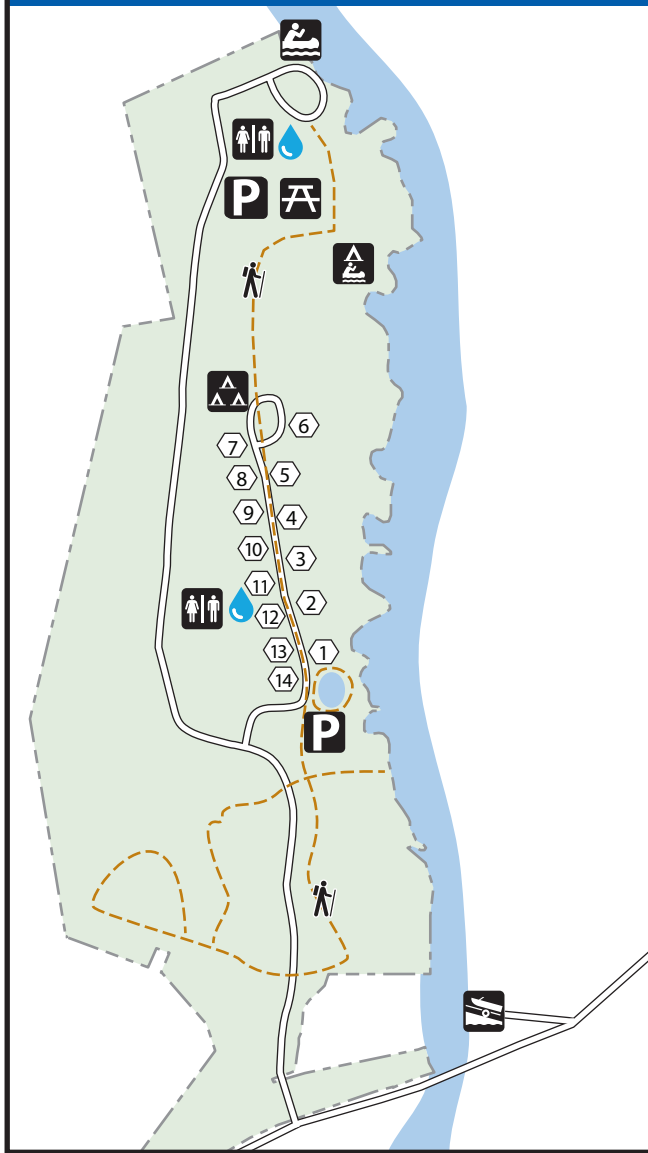


# LUMBER RIVER STATE PARK

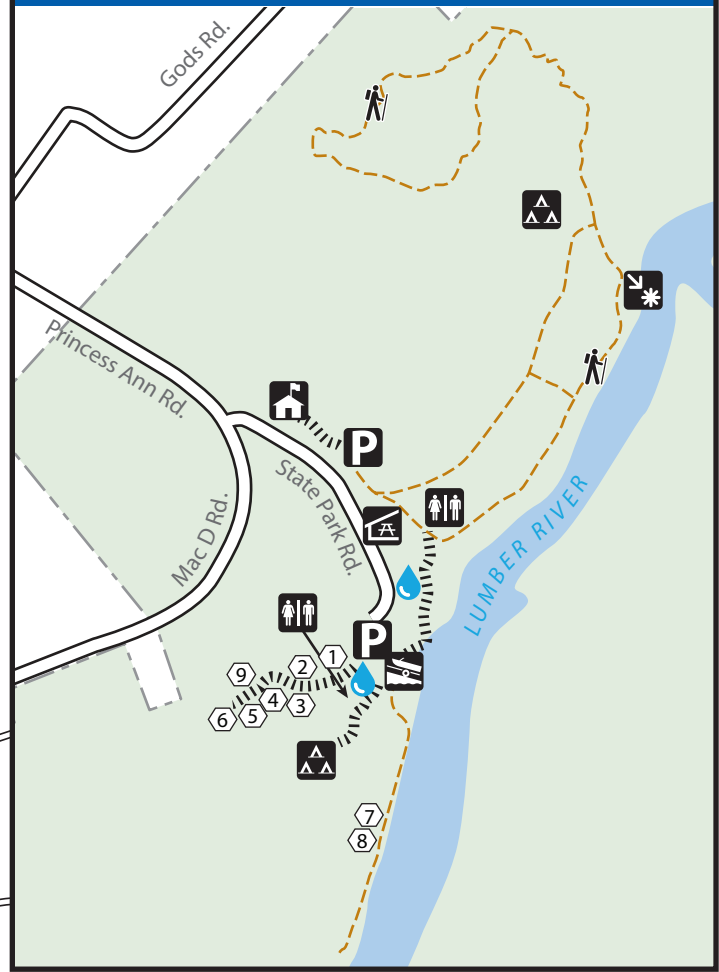
## Chalk Banks Access

GPS: 34.898905, -79.354884



## Princess Ann Access

GPS: 34.390023, -79.002225



0 1"   
 Approx. 5 miles

## LEGEND

Boat Ramp	Park Gate
Footpath	Park Office
Group Camping	Parking Area
Hiking Trail	Picnic Area
Hospital Emergency Dial 911	Picnic Shelter
Lumber River	Primitive Campsite
Observation Deck	Restroom
Paddle Access	Road
Paddle-In Camping	Paved
Park Boundary	State Line
	Water Spigot

