



















# Hammocks Beach State Park PADDLE TRAILS

## Legend

-  Bathhouse
-  Boat Ramp
-  Campsites
-  Do NOT Swim
-  Group Campsites
-  Ferry Dock
-  Kayak Launch/Landing
-  Picnic Area
-  Swimming Area
-  Visitor Center

- Footpath 
- Paddle Trail 
- Ferry Route 
- Park Boundary 

## Trails

Bear Island	moderate	2.6 miles	
Bear Inlet	difficult	5.6 miles	
Huggins Island	difficult	6 miles*	
Queen's Creek	easy	1.4 miles	
Trout Channel Spur	moderate	200 yards	